









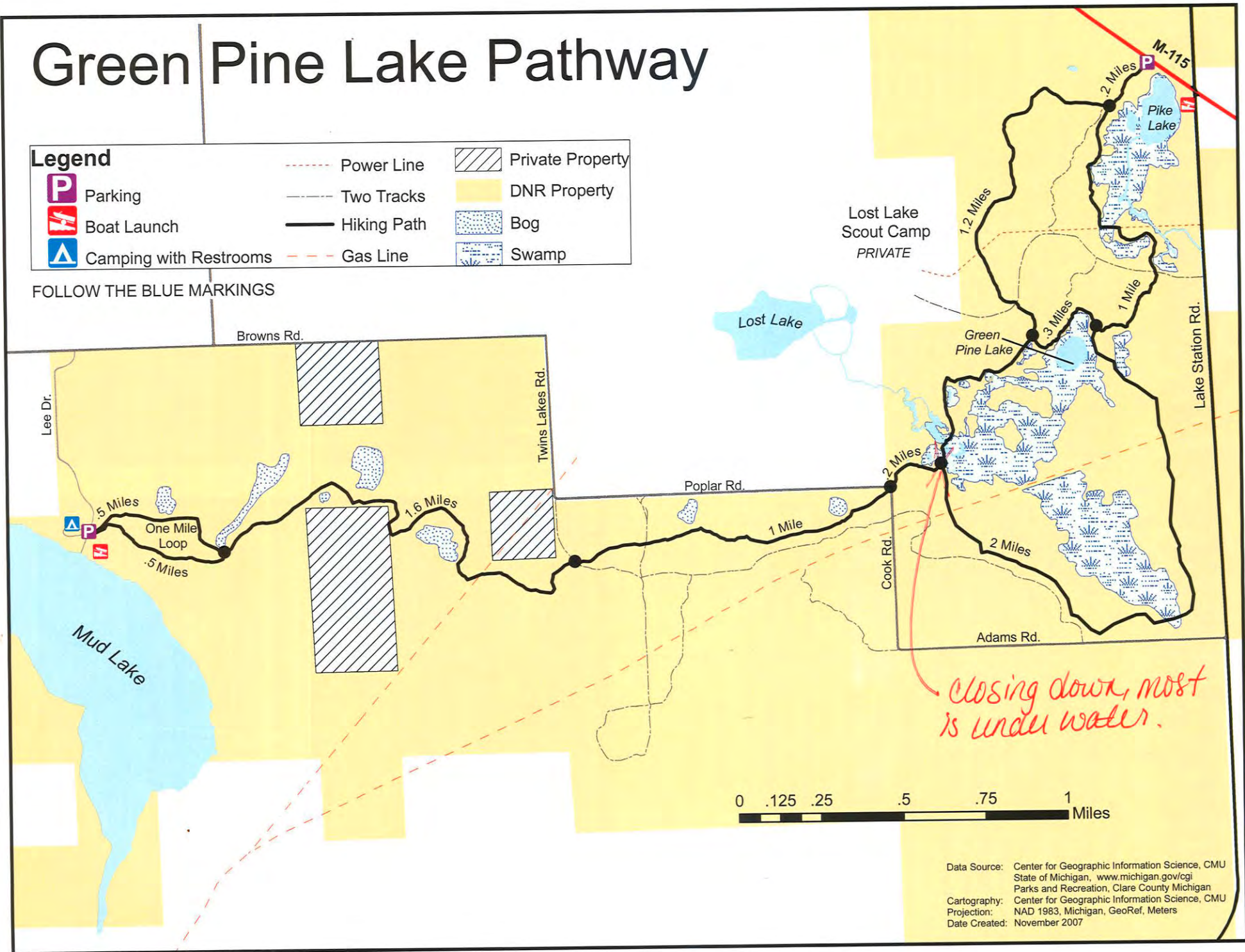


# Green Pine Lake Pathway


## Legend

	Parking		Power Line		Private Property
	Boat Launch		Two Tracks		DNR Property
	Camping with Restrooms		Hiking Path		Bog
			Gas Line		Swamp

FOLLOW THE BLUE MARKINGS



*Closing down, most is under water.*



Data Source: Center for Geographic Information Science, CMU  
 State of Michigan, [www.michigan.gov/cgi](http://www.michigan.gov/cgi)  
 Parks and Recreation, Clare County Michigan  
 Cartography: Center for Geographic Information Science, CMU  
 Projection: NAD 1983, Michigan, GeoRef, Meters  
 Date Created: November 2007